




<b>LEGEND / ABBREVIATIONS / AMENDMENTS</b>  Road Definition  N <small>Gazette 5/2019, Monday 4 March 2019 Forms: BP_PCM</small>	Prepared by : J Dixon Date : 8 Jan 2019	<b>TITLE</b> <b>ROAD DEFINITION OF PART OF REV BLACKMAN RD (4E80), WEST BAY</b>	<b>PRESCRIBED COMPOSITE MAP 334</b>
	Quality Control by : Date :		
Chief Surveyor : M Whiteman Date Approved : Jan 11/19	<b>SCALE</b>  Feet		Data Plan: 03/989 L&S Job No. : 34019
LANDS AND SURVEY DEPARTMENT, CAYMAN ISLANDS GOVERNMENT, 133 Elgin Ave., P.O. Box 1089, Grand Cayman KY1-1102, CAYMAN ISLANDS			