






Prepared by : Date :	Botshelo Webster 7/05/13
GIS checked by : Date :	
Quality Control by : Date :	J Dixon 9 July 2013
Chief Surveyor : Date Approved :	R Vasquez 11/09/13
L&S Job No. :	28600

TITLE	ROAD WIDENING DEFINITION OF HEMMINGTON ROAD, CAYMAN BRAC		 N
	SCALE 		
LEGEND / ABBREVIATIONS / AMENDMENTS			
 Road Definition		Data Plan: 51/181 Gazette 4/2014, Monday 24 February 2014	

PRESCRIBED COMPOSITE MAP No.	293
BLOCK No.	102A
<b>LANDS AND SURVEY DEPARTMENT</b> <b>CAYMAN ISLANDS GOVERNMENT</b> P.O. Box 1089 Grand Cayman KY1-1102 CAYMAN ISLANDS	