




Prepared by : Date :	Botshelo Webster 28/03/12
GIS checked by : Date :	
Quality Control by : Date :	Angeleta Wilson 25/05/2012
Chief Surveyor : Date Approved :	Rupert Vasquez 30/05/12
L&S Job No. : Forms: PCM_Large	27706

TITLE	<b>ROAD DEFINITION OF PART OF EAST WEST ATERIAL, PROSPECT</b>		 N
SCALE	 0 25 50 100 150 200 Feet		
LEGEND / ABBREVIATIONS / AMENDMENTS			
 Road Definition		Data Plan: 51/748 Gazette 19/2012, Monday 10 September 2012	

PRESCRIBED COMPOSITE MAP No.	282
BLOCK No.	23C
<b>LANDS AND SURVEY DEPARTMENT</b> <b>CAYMAN ISLANDS GOVERNMENT</b> P.O. Box 1089 Grand Cayman KY1-1102 CAYMAN ISLANDS	