






Prepared by : Date :	Botshelo Webster 17/05/2017
GIS checked by : Date :	
Quality Control by : Date :	J. Dixon 6 Sept 2017
Chief Surveyor : Date Approved :	M Whiteman Sept 6/17
L&S Job No. :	32160

TITLE	PROPOSED ROAD OPENING OF 38C51, LOWER VALLEY		
	SCALE		
LEGEND / ABBREVIATIONS / AMENDMENTS			
	Proposed Road Opening	Gazette 13/2018, Monday, 18 June 2018	

BOUNDARY PLAN No.	612
BLOCK No.	38C
LANDS AND SURVEY DEPARTMENT CAYMAN ISLANDS GOVERNMENT P.O. Box 1089 Grand Cayman KY1-1102 CAYMAN ISLANDS	