
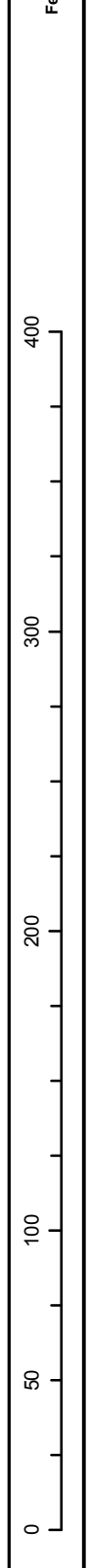





Prepared by: Date:	J Dixon 5 Sept 2016 / 6 Dec 2016	Boundary Plan No.	598
GIS checked by: Date:	C B Young 30/12/16	Block No.	20D
Quality Control by: Date:		LANDS AND SURVEY DEPARTMENT CAYMAN ISLANDS GOVERNMENT P.O. Box 1089 Grand Cayman KY1-1102 CAYMAN ISLANDS	
Client Supervisor: Date Approved:		  Legend / ABBREVIATIONS / AMENDMENTS  Proposed Road Widening	
L&S Job No.:	31346	Gazette 4/2017, Monday 13 February 2017	
PROPOSED ROAD WIDENING OF PART OF CREWE ROAD - NAVIS CLOSE TO ROSEDALE GARDENS			
TITLE			