
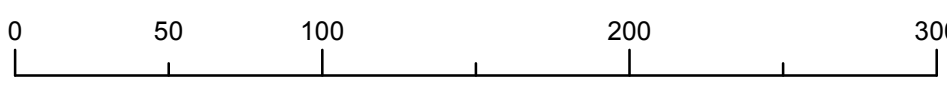





Prepared by : Date :	K. Clarke 19/08/16
GIS checked by : Date :	
Quality Control by : Date :	J Dixon 24 Aug 2016
Chief Surveyor : Date Approved :	M Whiteman Aug 25 / 16
L&S Job No. :	31299

TITLE	PROPOSED ROAD OPENING ON 7-MILE PUBLIC BEACH, OFF WEST BAY ROAD		 N
			
SCALE	LEGEND / ABBREVIATIONS / AMENDMENTS		
	 Proposed Road Opening		

BOUNDARY PLAN No.	597
BLOCK No.	11B
LANDS AND SURVEY DEPARTMENT CAYMAN ISLANDS GOVERNMENT P.O. Box 1089 Grand Cayman KY1-1102 CAYMAN ISLANDS	

Extraordinary Gazette 73/2016, Wednesday 14 September, 2016