
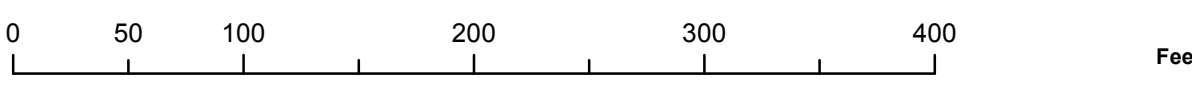



Prepared by : Date :	K. Clarke 03/12/15
GIS checked by : Date :	
Quality Control by : Date :	J Dixon 13 Jan. 2016
Chief Surveyor : Date Approved :	M Whiteman Jan 15/16
L&S Job No. :	30558

TITLE	<b>CLOSING AND VESTING OF PART OF DORCY DRIVE, GEORGE TOWN EAST</b>		 <b>N</b>
	 SCALE 0 50 100 200 300 400 Feet		
LEGEND / ABBREVIATIONS / AMENDMENTS	 Proposed Road Closure		Base Plan: 03/812 <b>Extraordinary 11/2016, Wednesday 17 February 2016</b>

BOUNDARY PLAN No.	<b>589</b>
BLOCK No.	<b>20B</b>
<b>LANDS AND SURVEY DEPARTMENT CAYMAN ISLANDS GOVERNMENT P.O. Box 1089 Grand Cayman KY1-1102 CAYMAN ISLANDS</b>	