






Prepared by : Date :	Botshelo Webster 22/07/15
GIS checked by : Date :	
Quality Control by : Date :	J. Dixon 4 Sept. 2015
Chief Surveyor : Date Approved :	M Whiteman Sept 9/15
L&S Job No. : Forms: BP_Small	30206

TITLE	PROPOSED ROAD OPENING ALONG MYLES LANE, GEORGE TOWN CENTRAL		 N
	 Feet		
SCALE	LEGEND / ABBREVIATIONS / AMENDMENTS		
	 Proposed Road Opening		

BOUNDARY PLAN No.	581
BLOCK No.	14CJ
LANDS AND SURVEY DEPARTMENT CAYMAN ISLANDS GOVERNMENT P.O. Box 1089 Grand Cayman KY1-1102 CAYMAN ISLANDS	

Extraordinary 75/2015, Wednesday, 30 September 2015