
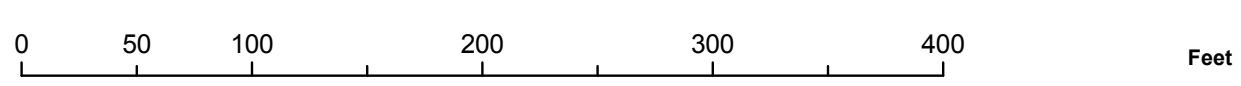



Prepared by : Date :	J Dixon 4 Mar 2015
GIS checked by : Date :	
Quality Control by : Date :	M Whiteman Mar 9/15
Chief Surveyor : Date Approved :	R Vasquez 10/03/15
L&S Job No. :	29828

TITLE	PROPOSED ROAD OPENING OF RUM POINT DR & WATER CAY RD JUNCTION, NORTH SIDE		 N
	 SCALE 0 50 100 200 300 400 Feet		
LEGEND / ABBREVIATIONS / AMENDMENTS	 Proposed Road Opening		Extraordinary 26/2015, Friday 10 April 2015

BOUNDARY PLAN No.	577
BLOCK No.	33B
LANDS AND SURVEY DEPARTMENT CAYMAN ISLANDS GOVERNMENT P.O. Box 1089 Grand Cayman KY1-1102 CAYMAN ISLANDS	