






Prepared by : Date :	Botshelo Webster 07/06/13
GIS checked by : Date :	
Quality Control by : Date :	J Dixon 9 July 2013
Chief Surveyor : Date Approved :	R Vasquez 11/09/13
L&S Job No. :	28601

TITLE	<b>CLOSING AND VESTING OF PART FARMERS ROAD AND PART OF HEMMINGTON ROAD, CAYMAN BRAC</b>		
			
SCALE	LEGEND / ABBREVIATIONS / AMENDMENTS		
	 Proposed Road Closure		

BOUNDARY PLAN No.	<b>562</b>
BLOCK No.	101A, 102A
<b>LANDS AND SURVEY DEPARTMENT CAYMAN ISLANDS GOVERNMENT P.O. Box 1089 Grand Cayman KY1-1102 CAYMAN ISLANDS</b>	