
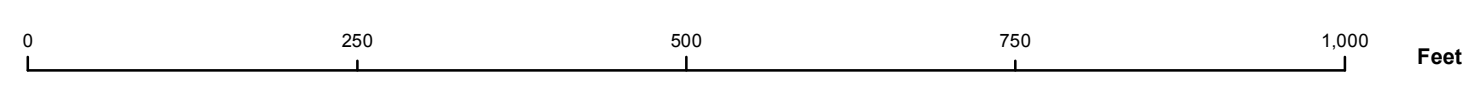



Prepared by : Date :	Botshelo Webster 09/09/11
GIS checked by : Date :	
Quality Control by : Date :	J. Dixon 10 Aug. 2012 / 10 Sep. 2012 / 25 Apr. 2013 / 2 May 2014
Chief Surveyor : Date Approved :	R Vasquez 3/05/13
L&S Job No. :	28591

TITLE	PROPOSED CLOSING AND VESTING OF PART OF WEST BAY ROAD - FROM RALEIGH QUAY TO YACHT DR, WEST BAY	
		
SCALE		
	LEGEND / ABBREVIATIONS / AMENDMENTS	
	 Proposed Road Closure	Extraordinary 52/2016, Friday 8 July 2016

BOUNDARY PLAN No.	556
BLOCK No.	10E, 11B
LANDS AND SURVEY DEPARTMENT CAYMAN ISLANDS GOVERNMENT P.O. Box 1089 Grand Cayman KY1-1102 CAYMAN ISLANDS	