
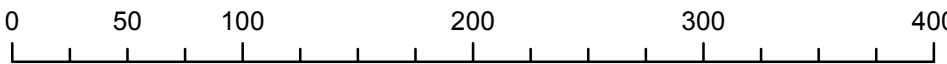





| | |
|-------------------------------------|---------------------------|
| Prepared by : Date : | Kristy Groves 17/02/12 |
| GIS checked by : Date : | |
| Quality Control by : Date : | J. Dixon 23 Feb. 2012 |
| Chief Surveyor : Date Approved : | R. Vasquez 9/03/12 |
| L&S Job No. : | 27614 |

| | | | |
|-------|---|--|--|
| TITLE | PROPOSED ROAD LINKING CAPT MABRY DRIVE WITH BONITA CRESCENT, CAYMAN BRAC | |  N |
| |  Feet | | |
| SCALE | LEGEND / ABBREVIATIONS / AMENDMENTS | | |
| |  Proposed Road Opening | | |

| | |
|---|-----|
| BOUNDARY PLAN No. | 540 |
| BLOCK No. | 96D |
| LANDS AND SURVEY DEPARTMENT CAYMAN ISLANDS GOVERNMENT P.O. Box 1089 Grand Cayman KY1-1102 CAYMAN ISLANDS | |